

Title.	Distance	Place	OS Map
Sheffield City Centre	1- 3 Miles 1 - 5 Km	Sheffield	OS 111 Sheffield & Doncaster

Sheffield City Centre has many attractions and is a bustling city. The walk I describe covers just a few of these, the 'Millennium Gardens' with its variety of plants, museum's, gift & souvenir shop and café's – Peace Garden & Town Hall – City Hall – Sheffield Anglican Cathedral & St. Marie's Catholic Cathedral – The Crucible & Lyceum Theatres and of course the shopping precincts are all good to visit. But don't forget to enjoy your coffee, snack or meal in the many café's, restaurants and bars.

- **Facilities** – Tourist Information Office in Norfolk Row - 'Millennium Gardens' with Its variety of plants, museum's, gift & souvenir shop and café's – Peace Garden & Town Hall – City Hall – Sheffield Anglican Cathedral & St. Marie's Catholic Cathedral – the Crucible & Lyceum Theatres – Sheffield Library – Canal Wharf - Shopping Stores and Shops - Café's, Restaurants, Bars and Hotels.

There are multi car parking places in the city and on some streets pay and display car parking. There is also the Supertram which runs through the city centre with park and ride spaces on the outskirts of Sheffield.

- **Café** – There are plenty of café's, restaurants, bars and hotels to choose from.

Centre Cafes



- **Toilets** – There are public toilets near the Peace Gardens and toilets in all café's, bars, store's etc. etc.

- **Path** - The area I have chosen is quite flat with a few slopes and all areas and pavements are suitable for all wheelchairs and manual wheelchairs, there is seating benches in the Peace Gardens for a rest, as well as all the café's.

If you venture further towards the railway station or canal wharf there are steep slopes unsuitable for manual wheelchairs without a strong pusher.

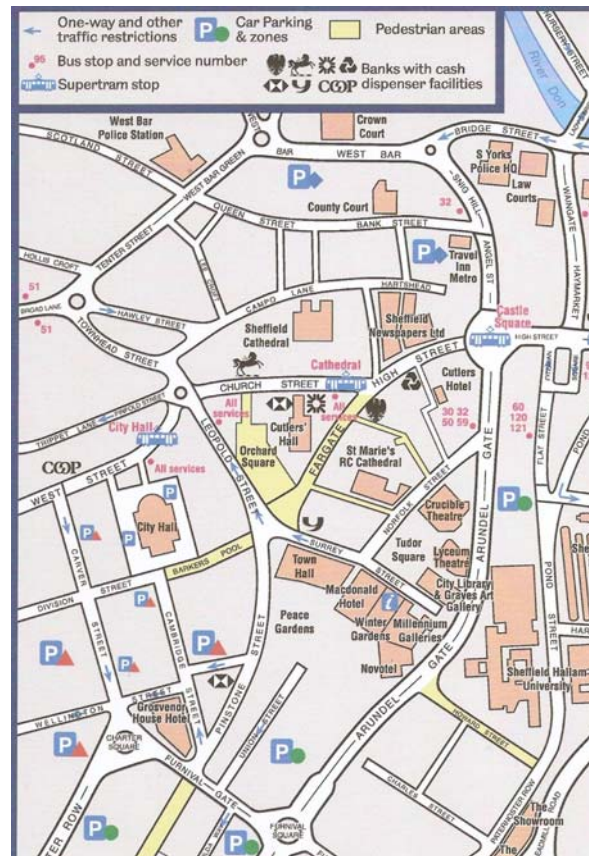
See the Gallery for more photos

- **Information** – The Tourist Information Office in Norfolk Row Sheffield has a centre map mad many leaflets on the many attractions in Sheffield.
There is more Information on the website.

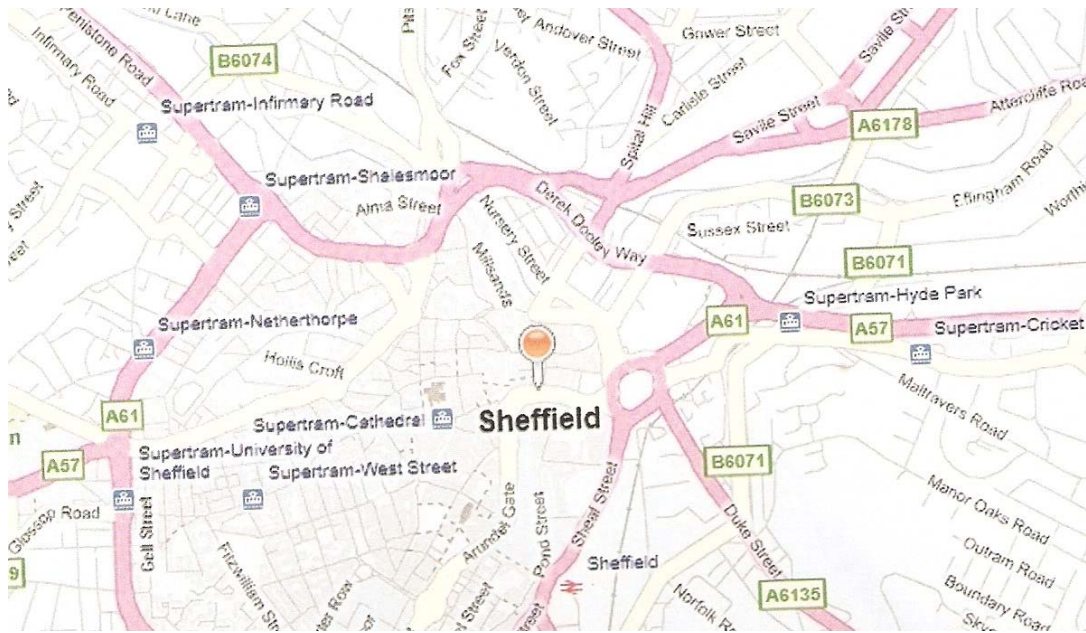
Tel. No. – Sheffield Tourist Information Office – 0114 2211900
Sheffield Galleries & Museums – 0114 2782600

- **Website**- Sheffield
Attractions - www.sheffield.gov.uk/out--about/tourist-information
City Centre - www.iknow-yorkshire.co.uk/tourist_information/south
- **Directions** – Sheffield is close to the M1 junctions 34 / 33. if coming off J33 on the A630 this will direct you in to the City Centre where there are plenty of car parks and there are streets in the Centre with pay & display car parking.
- **Places to visit nearby** – Weston Park and Museum – Botanical Gardens – Industrial Hamlet – Kelham Island – 5 Weirs Walk


Enlarge Centre Map



Location



Sheffield Cathedral



City Hall



Town Hall



Millennium Gardens



Town View



Supertram

