

Title.	Distance	Place	OS Map
Bakewell	1 - 2 Miles 1.6 - 3.2 Km	Bakewell Derbyshire	OS 119 Buxton & Matlock

The walk is around the well-known picturesque market town of Bakewell in the heart of the Peak district and follows the very scenic River Wye and then back into the bustling Bakewell with it's many attractions, shops, café's, regular livestock market and the Bakewell All Saints Historic Church. It is also famous for its Bakewell pudding and tarts and has many visitors all year round.


- **Facilities** – There are many shops and facilities in Bakewell – Souvenir and Gift Shops – Outdoor Shops – Churches – Livestock Market – Old Museum etc.,
Bakewell is near to many attractions and Chatsworth House & Gardens and Chatsworth Farm Shop are well worth a visit [see photo gallery]
There are pay and display car parks with disabled parking in the heart of Bakewell.
- **Café** – Bakewell has a marvellous variety of Cafes and local Inns for your choice.

Typical Cafes



- **Toilets** – There are public toilets and toilets in all the cafés and pubs.
- **Path** – If you start the walk at the main bridge by the river side you can walk along the scenic riverside which is generally tarmac in most areas, follow this path which goes around the cricket pavilion and then onto the children's play area. You can then choose your own way back through the narrow streets and have a walk around the Bakewell shops. The walk is quite flat and a good surface for wheelchairs – it is suitable for all wheelchairs and manual wheelchairs.

Tarmac & Stone Path



See the Gallery for more photos

- **Information** – Bakewell has its own tourist information shop where you can obtain many leaflets on Bakewell and the surrounding area and a yearly events list of which the Bakewell Show is a main event – Bakewell also has market day / livestock day on most Mondays – Well dressing in summer.

Information can also be found on the website.

Tel. No. – Bakewell Tourist Information Office - 01629) 813227

- **Website**- Bakewell

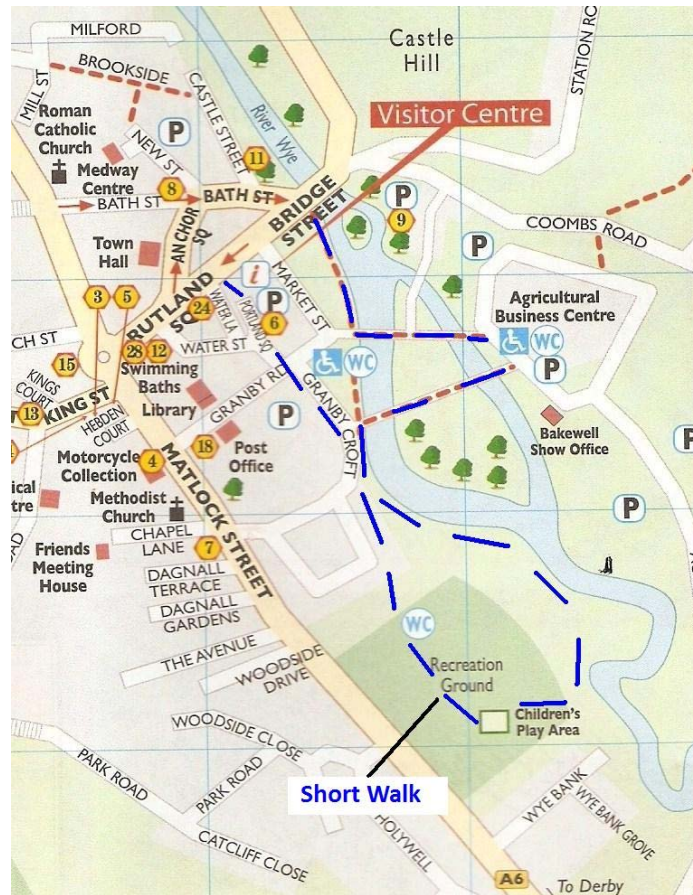
Bakewell - www.bakewellderbyshire.com

Bakewell Tourist Information - www.touruk.co.uk/derby/derby_bakewell.htm

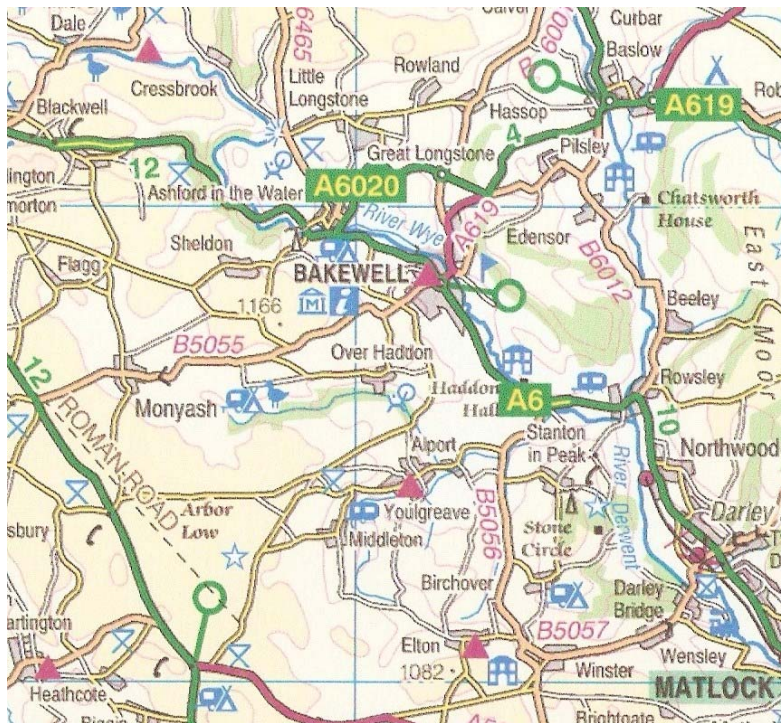
- **Directions** – Bakewell is close to the M1 and about 12 miles West of Chesterfield on the A619 through Baslow to Bakewell.

- **Places to visit nearby** – Chatsworth House & Gardens – Chatsworth Farm Shop - Edensor to Chatsworth – Baslow to Chatsworth – Monsal Trail – Millers Dale – Baslow – Rowsley.

Short Walk



Location



Views of Bakewell



