

Title.	Distance	Place	OS Map
<b>Newmillerdam Country Park</b>	1 – 3 Miles 1 – 4.8 Km	Newmillerdam Nr. Wakefield	OS 111 Sheffield & Doncaster

### **The Country Park not visited yet.**

Newmillerdam Country Park is a woodland and lake in a picturesque village setting, perfect for walking, cycling and horse riding near Wakefield. This beautiful Country Park is a stunning mix of woodland and water, with various birdlife and wildlife.

Within the ground of Newmillerdam Country Park, you'll find a Boathouse, which was used by the Pilkington family as a lakeside retreat. The Boathouse is available for hire as an unusual meeting venue in a very relaxing and natural setting.

- **Facilities** – Orienteering – Fishing - Boat House open in summer on Sundays  
There is a pay and display car park at the park
- **Café** – The Newmillerdam village offers a choice of pubs, cafe and restaurant. There is a hotel a short distance away on the A61 towards Barnsley.
- **Toilets** - The nearest toilets are in the nearby Public Inns.
- **Path** - The path is a good surface for wheelchairs It is made up of a mixture of fine rolled-in crushed stone, bark chippings and hard soil areas all the way round — The lakeside path is suitable for wheelchairs, booster scooters and pushchairs.

Lakeside Path

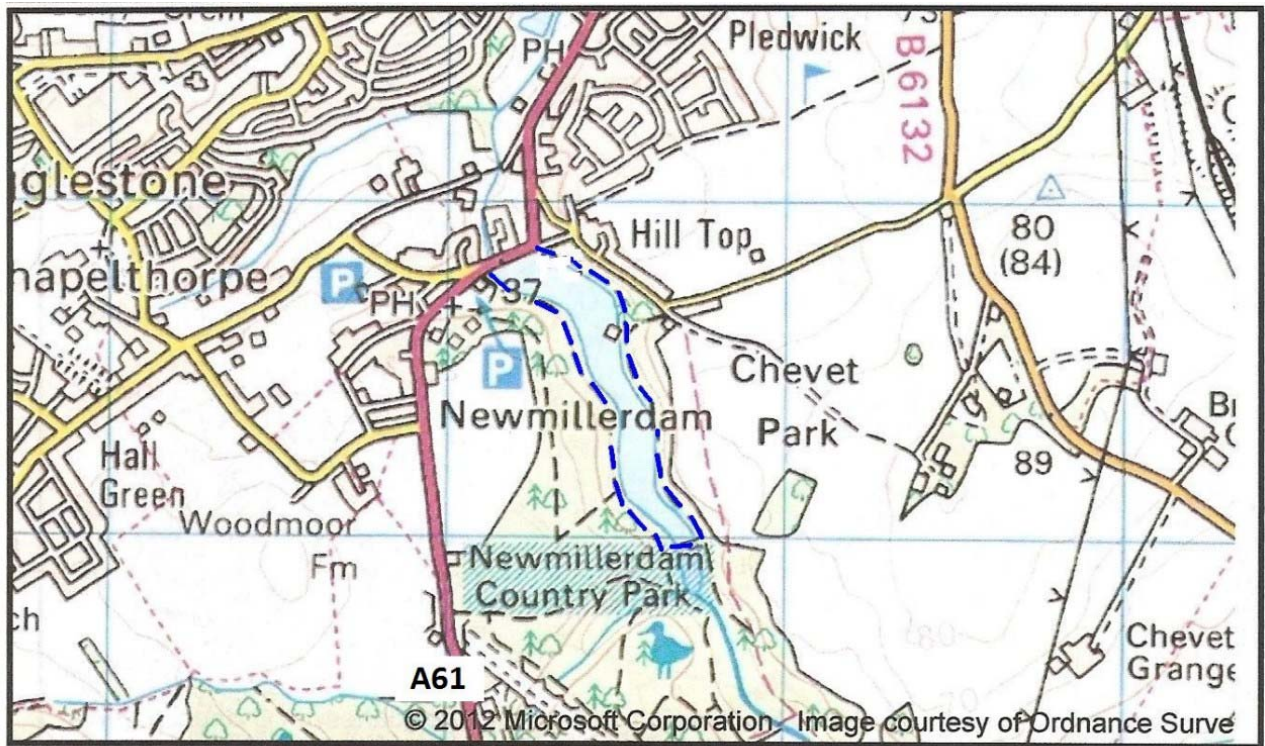
### **See gallery for Information – Country Park not visited yet.**

- **Information** – See the leaflets on the website and further information on the websites below. You can also get orienteering maps for the country park at the Waterton Country Site Discovery Centre.

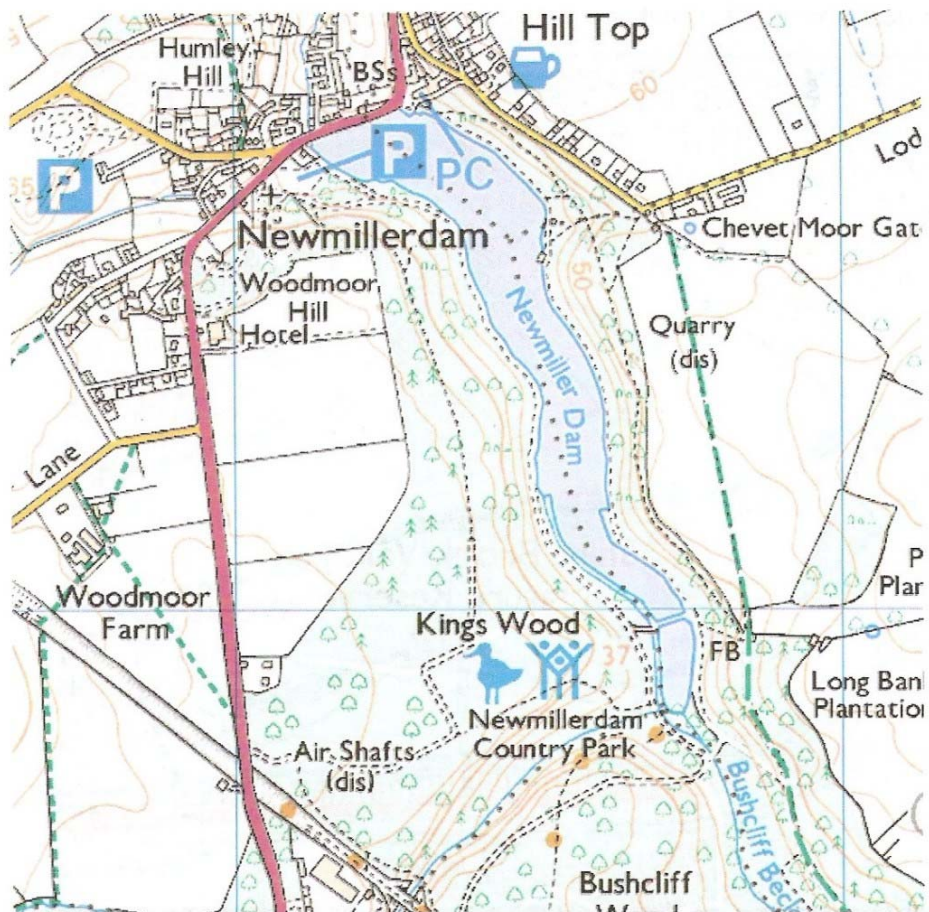
Tel. No. – Waterton Discovery Centre - 01924 303980

- **Website**- Newmillerdam  
Boat House - [www.wakefield.gov.uk/.../Newmillerdam/default.htm](http://www.wakefield.gov.uk/.../Newmillerdam/default.htm)  
Newmillerdam - [wikipedia.org/wiki/Newmillerdam](http://wikipedia.org/wiki/Newmillerdam)  
Pictures - [www.picturesofengland.com/.../Newmillerdam\\_Country\\_Park](http://www.picturesofengland.com/.../Newmillerdam_Country_Park)  
" - [www.wakefieldpinball.com/birds](http://www.wakefieldpinball.com/birds)
- **Directions** – Newmillerdam Country Park is approx. 4 miles from Wakefield on the A61 Barnsley Road.
- **Places to visit nearby** – Pugney Country Park – Anglers Country Park – Yorkshire Sculpture Park – Bretton Country Park - Wakefield

# Walk Route

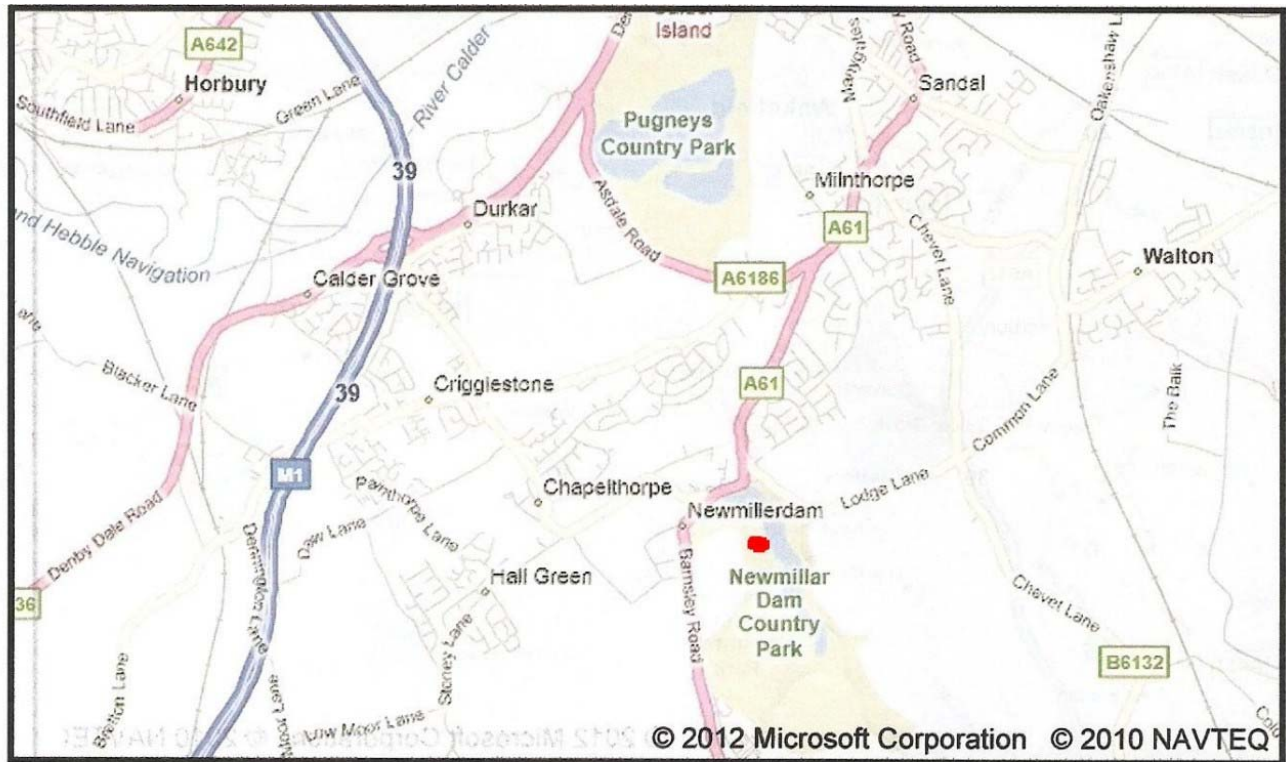


# Detail Map





## Location



Wakefield, Wakefield53.6799697875977 -1.51026999950409

## Boathouse

