

Title.	Distance	Place	OS Map
Langold Country Park	1.25 Miles .2 Km	Langold Nr. Carlton –In- Lindrick	OS 120 Mansfield & Worksop

Langold Lake Country Park covers approximately 300 acres and features a woodland, two large lakes, wildlife meadows, walkways and a variety of recreational areas. The park is popular with children, fishermen and bird watchers alike and it is a very pleasant walk around the lake. This year 2012 it has received a grant to do more work improving the park.

- **Facilities** – At the park is a small café open at the weekends – Toilets – Children's play area – Bandstand – Lakes – Fishing.

There is a car park at the park.


- **Café** – There is a small café near the lake, which is open for light refreshments mainly at the weekend.

Near Langold Country Park there is 'Andy's Park Café' which is open 7 days a week until approx. 3 pm. and serves hot meals, and is very popular.



Andy's Park Cafe

- **Toilets** – There are toilets near the park entrance and at ‘Andy’s Café’ close by.
- **Path** - The path starts off with a tarmac surface and then around the lake it is made up of fine rolled-in crushed stone — it is suitable for motorised wheelchairs and manual wheelchairs will require a good pusher as there are a few sloping areas. There are some benches and picnic tables around the lake.



Lakeside Crushed Stone Path

See the Gallery for more photos

- **Information** – You can obtain a map from Bassetlaw District Council [see map below] and there is more information on the website.

Tel. No. – ‘Andy’s Park Café’ – 07740 462593 or 07740 466307
Langold Country Park – 01909 730189

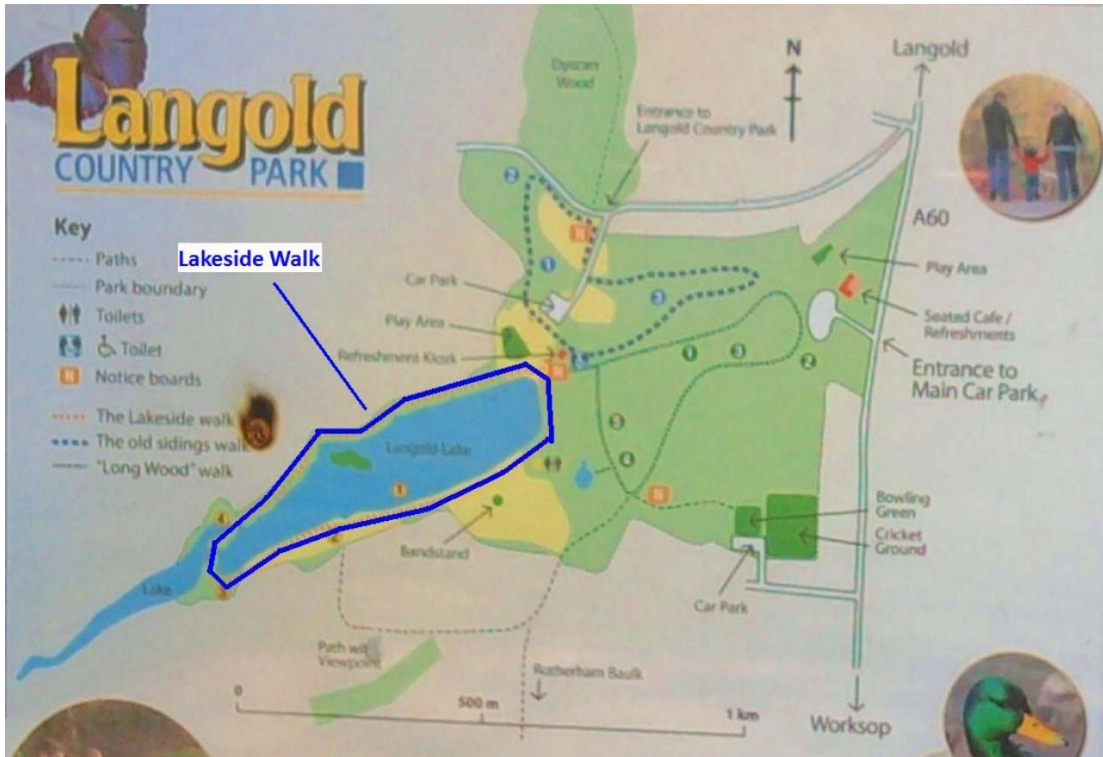
- **Website**- Langold Country Park
Pictures - www.picturesofengland.com/.../Langold/Langold_Country_Park
‘Andy’s Park Café’ - www.bolsoverwheelers.org/CafeReviews/caferewiew016.html
- **Directions** – Langold Lakes is 4 miles from Worksop, which is about 6 miles from the M1 – from Worksop take the A60 through to Carlton In Lindrick and then onto Langold.

'Andy's Park Café' is just before Langold - and to get to the lake look for the sign Langold Country Park just before you get into the village of Langold. [see map below].

- **Places to visit nearby** – Worksop – Clumber Park – Cresswell Craggs – The Dukeries Garden Centre – Thorseby Park – Major Oak Edwinstowe – Butterfly House



Langold Lake Car Park



Walk Map



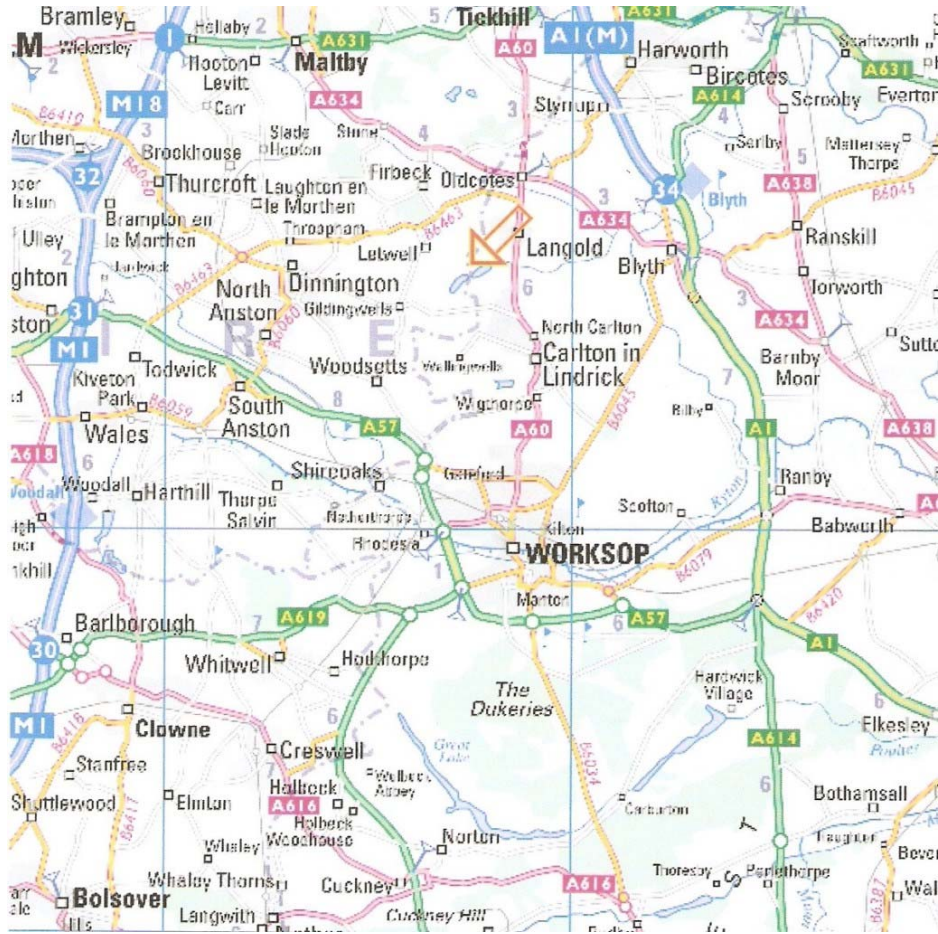
Langold Lake



Lake View



Park



Location