

Title.	Distance	Place	OS Map
<b>Thrybergh Country Park - Nr. Rotherham</b>	2 Miles 3 Km	Thrybergh Nr. Rotherham	OS 111 Sheffield & Doncaster

The walk is around a reservoir with lovely views of the countryside, and has a variety of bird life and it attracts thousands of visitors throughout the year. The park is open all the year round, and is the perfect place to relax, unwind and take the family.

- **Facilities** – The Visitors centre provides a sweet and gift shop, Education room and some fishing tackle – Fishing is only permitted between March 25th and October 31st - small Caravan Park & Camp site – Children’s activities area – Picnic area - Mobility scooters are available free of charge if required - 2 bird hives – Park Rangers in attendance – No cycling allowed.

There is a pay and display car park adjacent to the visitors centre with a few disabled bays.

- **Café** – The excellent Lakeside café over looking the lake is well-equipped and open 7 days a week and is very welcoming. In summer there are seating tables outside.



- **Toilets** - Well equipped toilets and disabled toilets at reception and café.
- **Path** - The path is a good surface for wheelchairs and surrounds the reservoir 1¾ miles. It is made up of fine rolled-in crushed stone all the way round – and is excellently maintained by Rotherham Borough Council – it is suitable for all wheelchairs and manual wheelchairs, and there are turning areas for large wheelchairs. Mobility scooters are available free of charge if required – benches are situated all round the reservoir.




See the Gallery for more photos

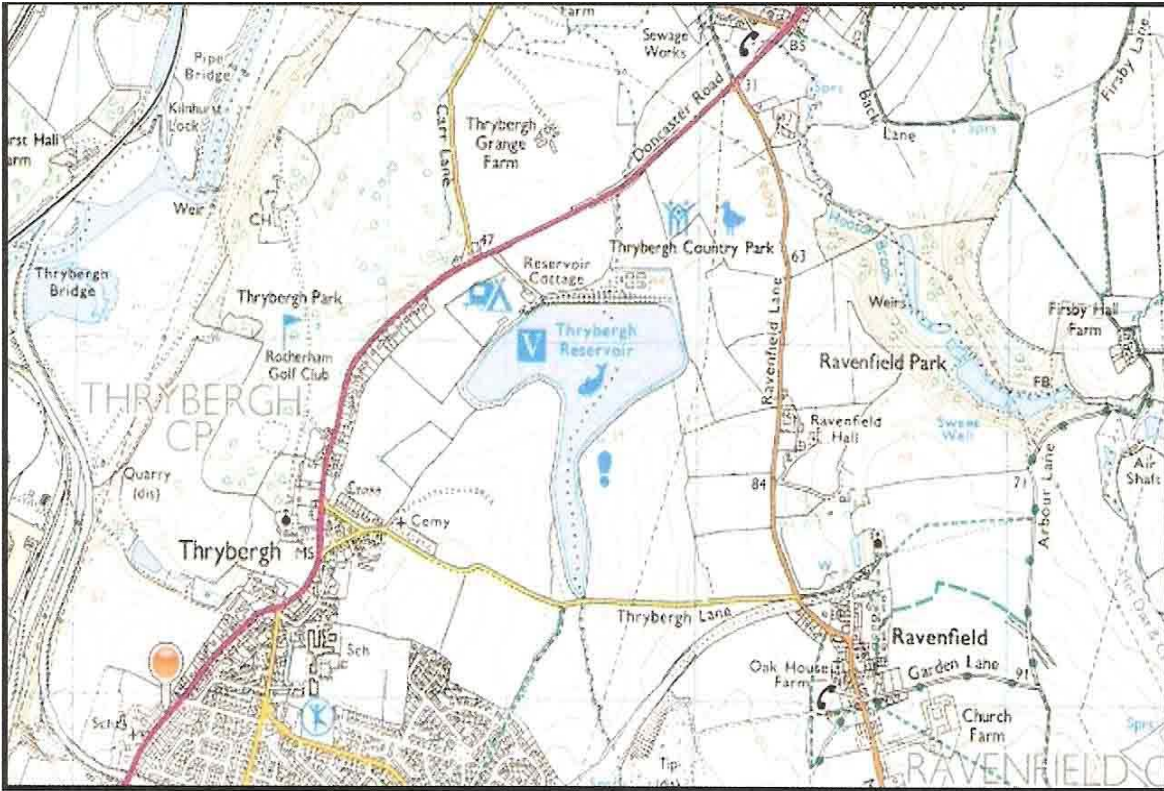
- **Information** – There are a few leaflets on the park and maps, which can be obtained from Rotherham Borough Council, and there are leaflets in the information centre. There is also a list of yearly events with lots of activities for children throughout the year, including educational visits for schools. Part of the path is closed from the end of October to March to allow birds migrating.

Information on the website describes the history of the reservoir.

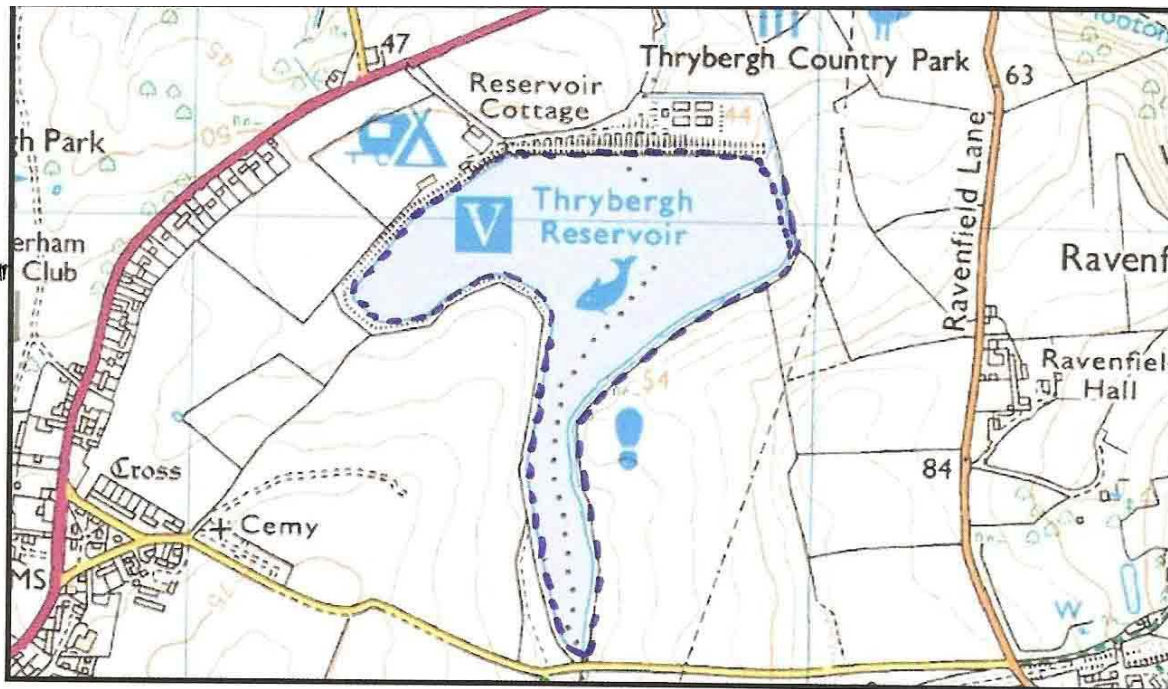
Tel. No. - Contact the Park Rangers 01709 850353 for Events guide.



- **Website**- Thrybergh Country Park  
[www.rotherhamweb.co.uk/gallery/thrybergh](http://www.rotherhamweb.co.uk/gallery/thrybergh)  
[www.sbsg.org/sites/guide\\_thrybergh.asp](http://www.sbsg.org/sites/guide_thrybergh.asp)  
[rotherham.gov.uk/info/200029/countryside/293/.../1](http://rotherham.gov.uk/info/200029/countryside/293/.../1) -
- **Directions** – the Country Park is 5 miles from the A1(M) and M1 and 3 miles from the M18, on the main Rotherham to Doncaster, A630 road between Thrybergh and Hooton Roberts.



Thrybergh, Rotherham



Thrybergh, Rotherham





- **Places to visit nearby** – Conisbrough Castle close by [ see photos on photo gallery – Ulley Country Park - Rother Valley Country Park – Rotherham Town Centre – Clifton Park Rotherham.