

Title.	Distance	Place	OS Map
Damflask Reservoir	3.5 Miles 6 Km	Damflask Reservoir Low Bradfield	OS 110 Sheffield & Huddersfield

A scenic walk which starts in the pretty village of Low Bradfield and goes around the Damflask Reservoir, which has sailing boats on during the weekends.

- **Facilities** – In Bradfield - 2 Cafes – The Plough Inn – Village Hall – Cricket pitch – Tennis courts – Bowling green.


At High Bradfield [by car] The Old Horns Inn and Bradfield Church.

There are a few side roads to park in the village and a small car park.

- **Café** – In Low Bradfield there is the Postcard Café at the Post Office selling drinks, sandwiches and cakes also the Schoolroom Deli, Café and bistro [tables outside the front for wheelchairs] - ‘The Plough Inn’ restaurant and pub meals – at High Bradfield ½ mile away up a steep hill is ‘The Old Horns Inn’ restaurant and pub meals with a spectacular view of the valley with Bradfield Church close by.

- **Toilets** – There are public toilets in Low Bradfield and toilets at the cafés and pubs.

- **Path** - The path around the dam is made up of fine rolled-in crushed stone, but has quite a few sloping inclines, and at the end of the dam wall you will have to go on the pavement with a slight curb or on the road – it is suitable for motorised wheelchairs, but manual wheelchairs will need to try this path out with a strong pusher – there are benches placed all the way round.



Crushed Stone Path

See the Gallery for more photos

- **Information** – There are a few leaflets on Damflask Reservoir and Information on the website describes the walk and history of the reservoir.

Tel. No. – See the websites for Café's and Pub telephone numbers.

- **Website**- Bradfield – Damflask
The walk - www.bradfield-walkers.org.uk/index.html
Postcard café - www.thepostcardcafe.com
Schoolroom Deli café - www.theschoolrooms.co.uk
Old Horns Inn - www.sheffieldpub.co.uk/pubs/bradfield/old-horns-inn
The Plough Inn - www.sheffieldpub.co.uk/pubs/low-bradfield/plough
- **Directions** – Damflask is close to the M1 and about 5 miles from Sheffield – from Sheffield take the A61 towards Hillsborough and then look for a left turn towards Stannington on the A6101, after nearly 1 mile look for a right turn to Bradfield on the B6077 – follow this road until you get to Low Bradfield.
- **Places to visit nearby** – Langsett Reservoir – Ladybower Reservoir – Broomhead Reservoir.



Damflask Reservoir



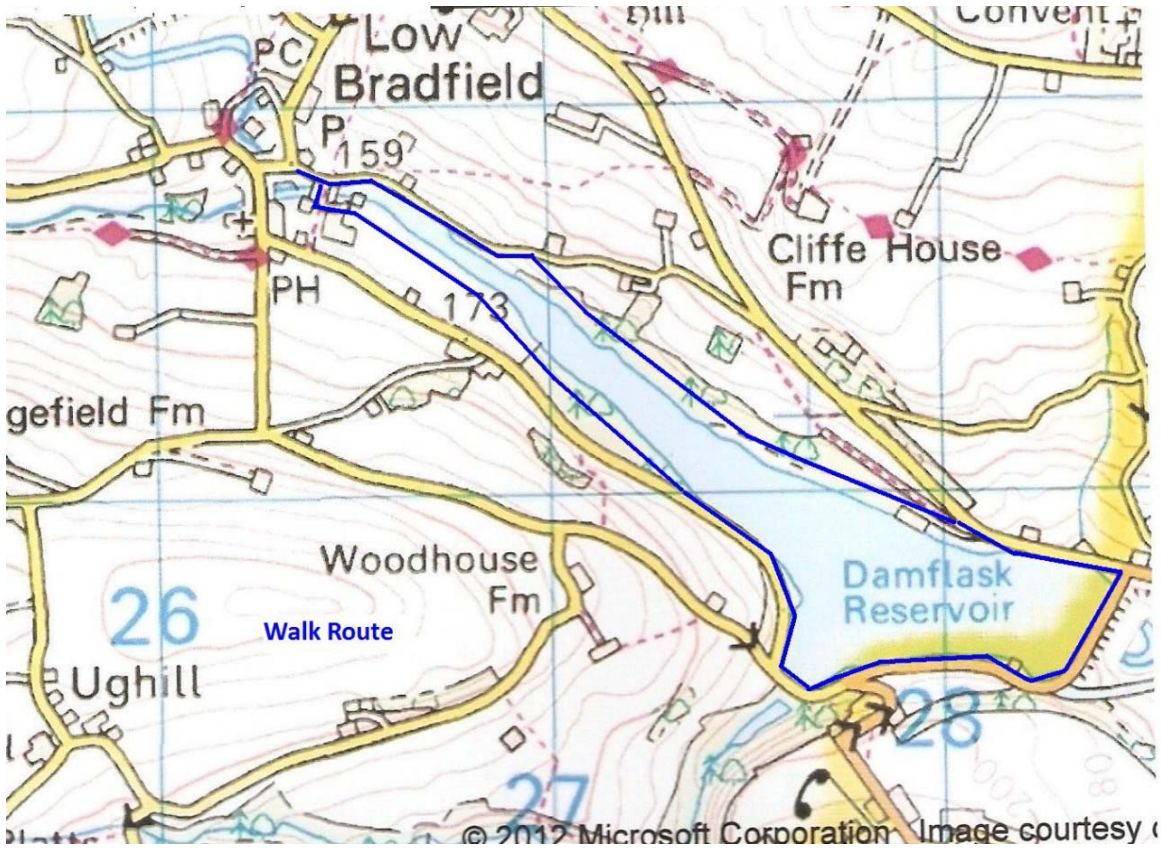
Lakeside View



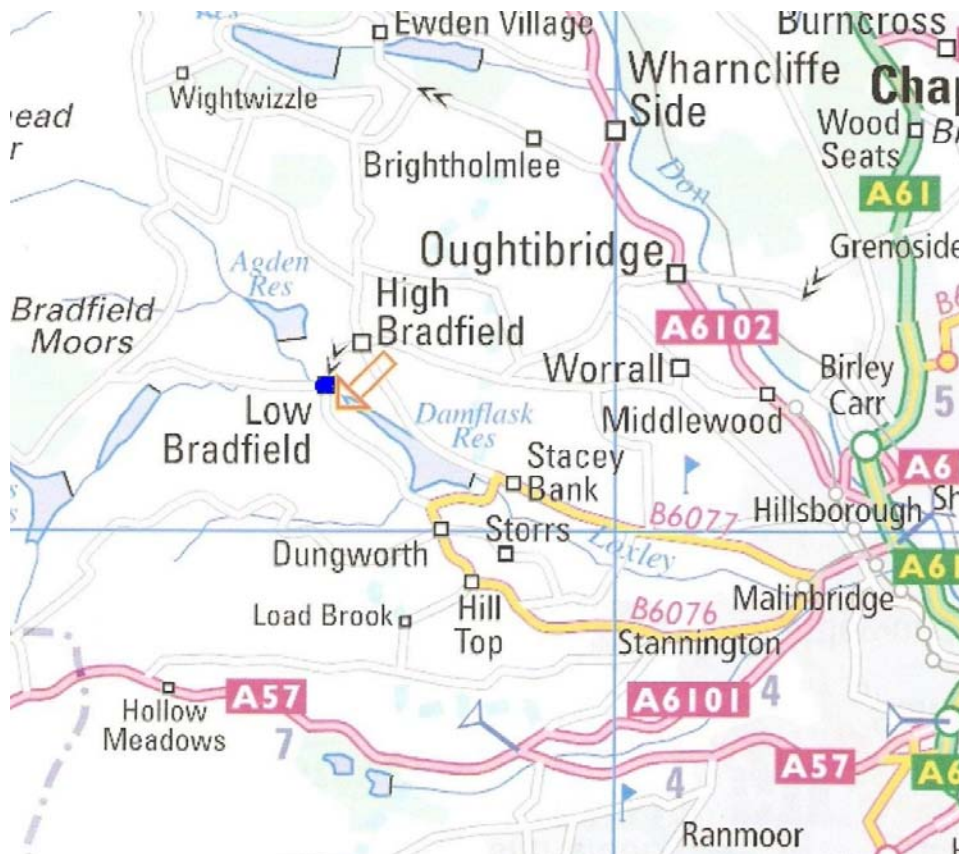
Bradfield Cricket ground



Bradfield Village



Walk Map



Location